



Attuazione dell'Art. 11 della Legge 24 Giugno 2009, n. 77
Attività di Prevenzione del Rischio Sismico - Microzonazione Sismica del Territorio Regionale
Progetto Cofinanziato con Fondi Comunitari POR-FESR Abruzzo - 2007-2013 Asse IV - Attività IV 3.1

MICROZONAZIONE SISMICA

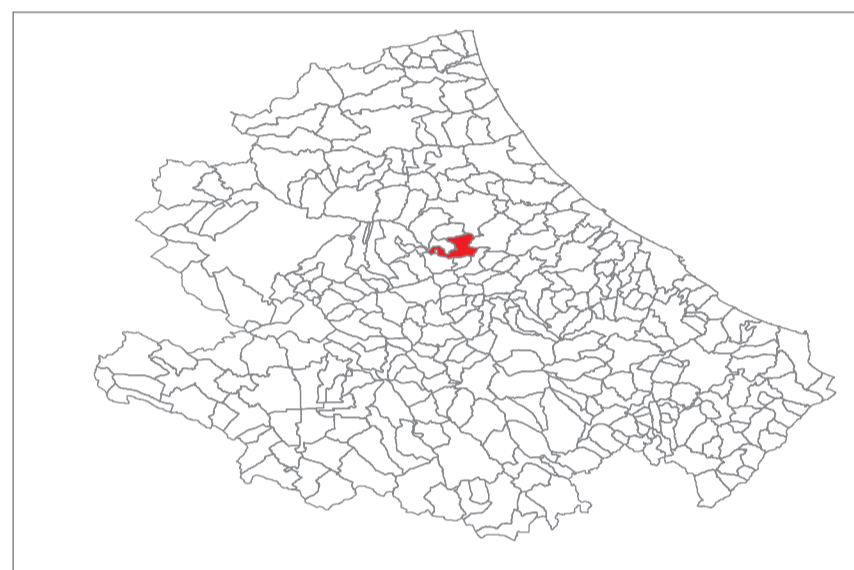
Tav. 3 - Carta delle MOPS e delle Frequenze di Risonanza

SCALA 1:5.000

Base topografica: CTR 1:5.000 fornita dal Servizio Cartografico della Regione Abruzzo - Sistema di Riferimento Geografico WGS 1984 Fuso 33N

REGIONE ABRUZZO

Comune di Civitella Casanova (PE)

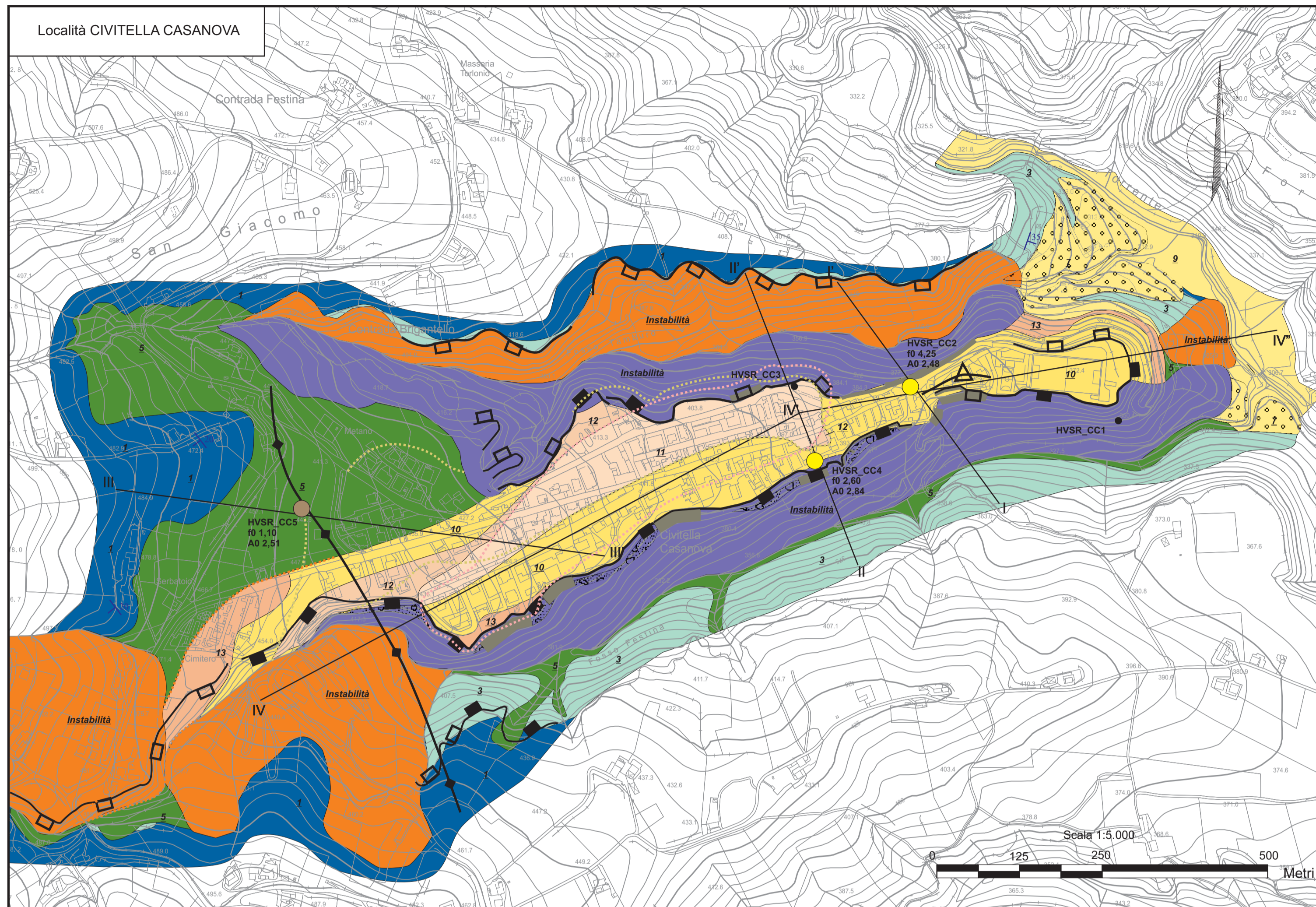


Validazione del Tavolo Tecnico MZS

Tecnico incaricato: Dott. Geol. Toni MANCINI
Via Machiavelli, 5 - 66020 San Giovanni Teatino (CH)
Cell. 392-9977141 - fax 085-4461919
e-mail toni.mancini@geologiabruzzo.org

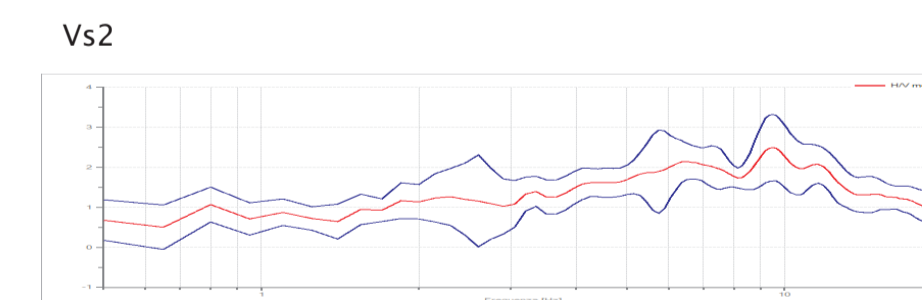
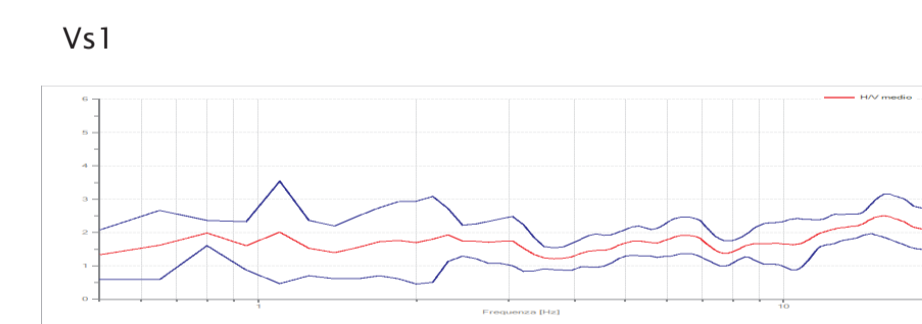
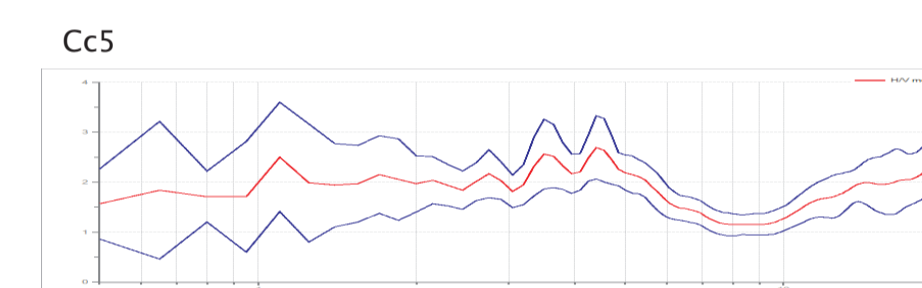
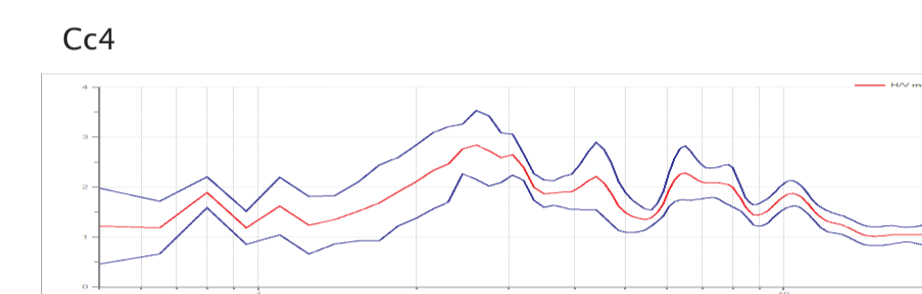
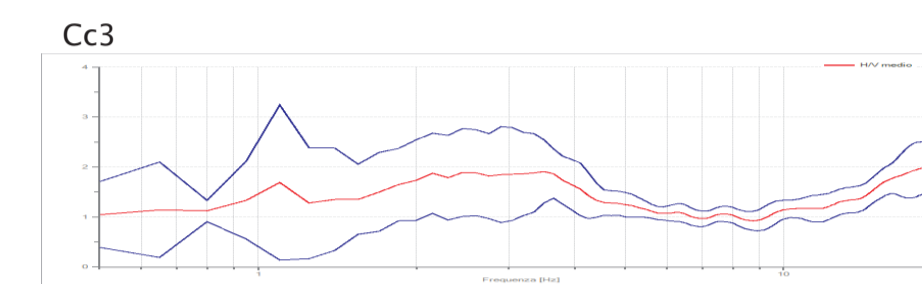
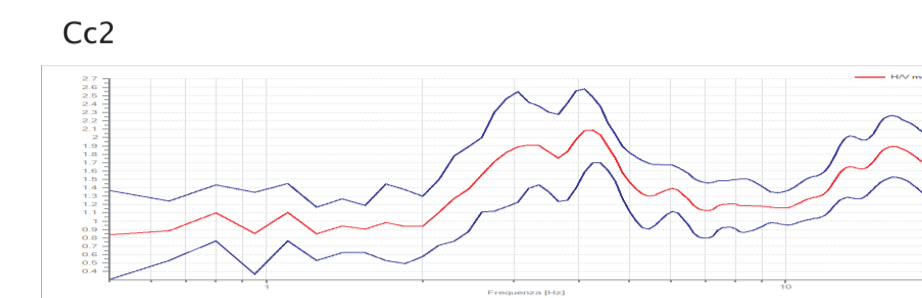
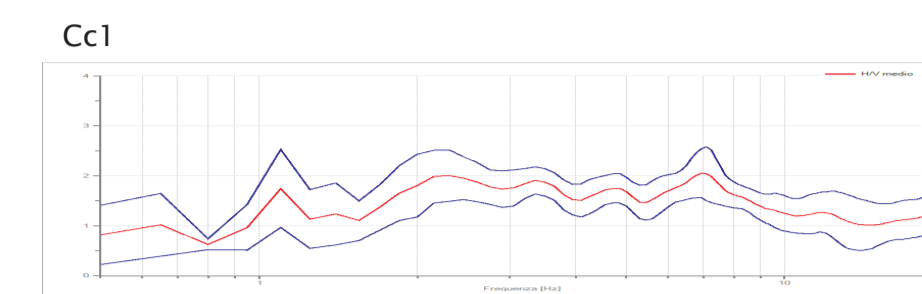
Data 31.10.12

Collaboratore: Dott. Geol. Giuseppe ROSSI

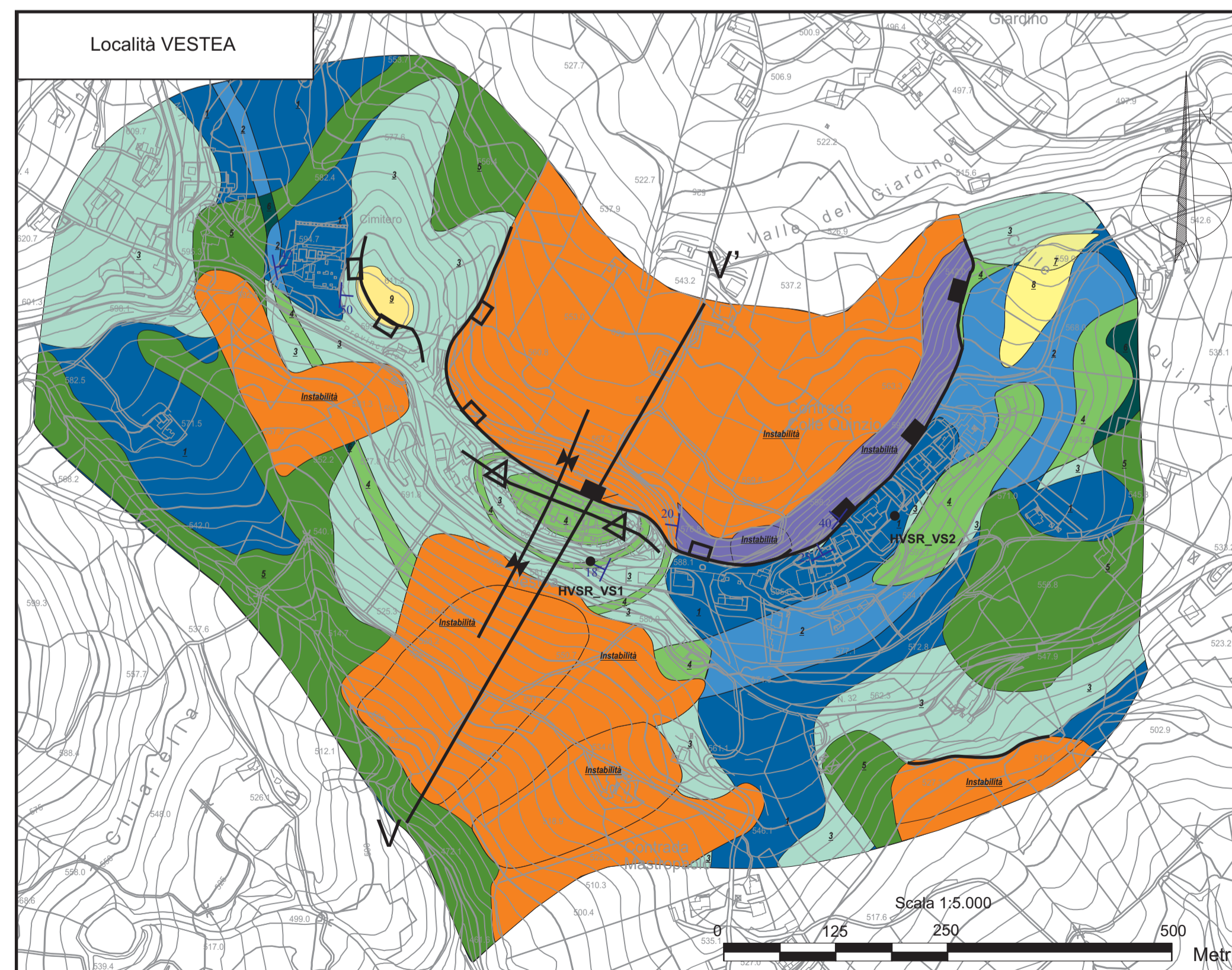
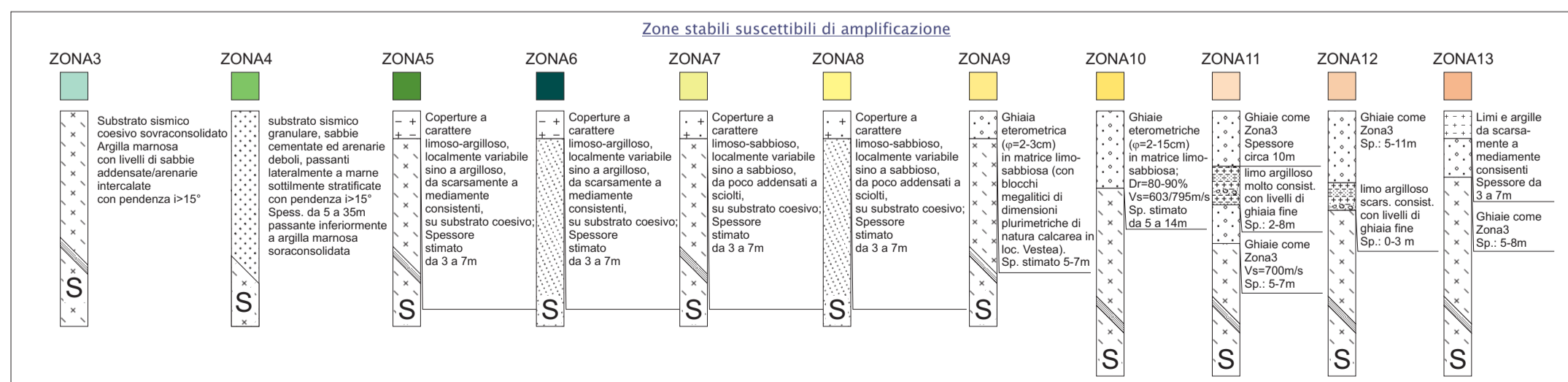
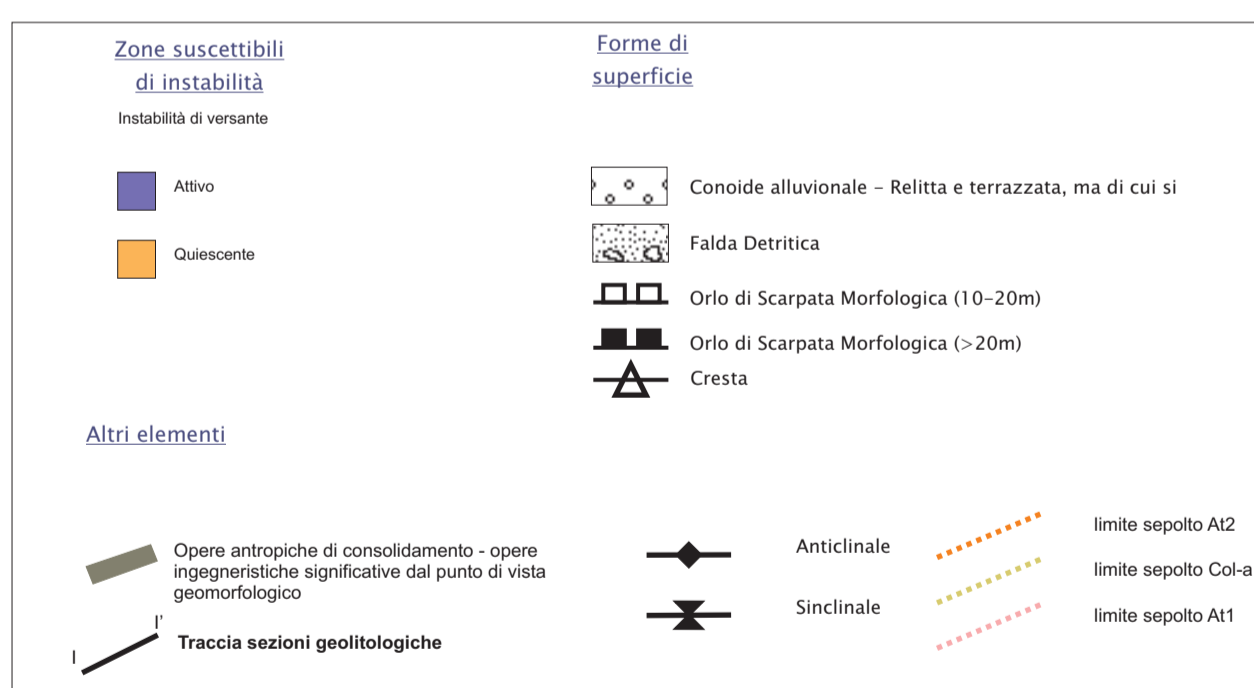
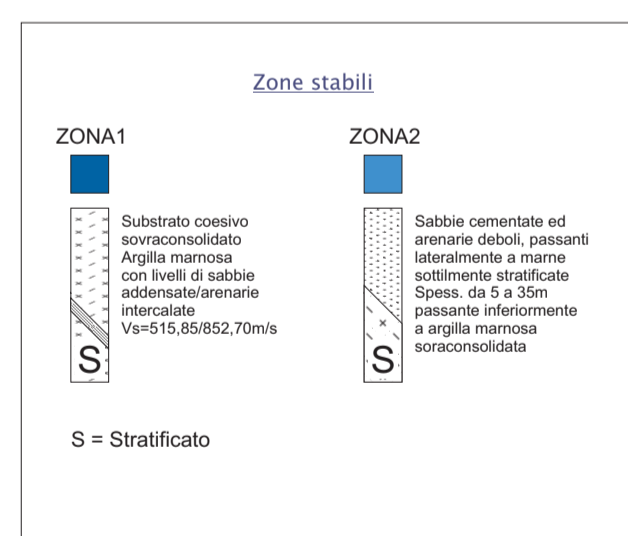


Grafici H/V

Misure HVSr di nuova acquisizione



LEGENDA



fo (Hz)	A0
nessuna risonanza	nessuna risonanza
1.0 ≤ fo < 2.5	2.0 ≤ A0 < 3.0
2.5 ≤ fo < 5.0	3.0 ≤ A0 < 5
5.0 ≤ fo < 7.5	5.0 ≥ A0
7.5 ≤ fo < 10.0	
fo ≥ 10.0	